

PURSUE

*Mário and
the City*

I **SÃO**
PAULO

The City of Mário



The City of Mário

Born and raised in São Paulo, Mário de Andrade carried the city with him throughout his life. His memory remains scattered throughout the streets: in the church his family attended, in the parks where he spent his free time, at the school where he studied, in the places where he worked, in his friends' homes...

Shortly before his death, the poet wrote a poem in which he asked that, after his death, his remains be scattered throughout the city he loved so much. It was no coincidence that he wished for his head to remain here, in his home.

As a tribute to the writer and the city, we present a map featuring the places that marked his life's journey.



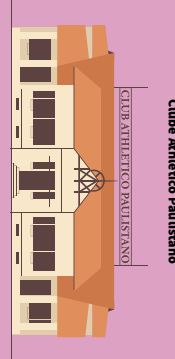
For a better visualization of the map, turn your phone horizontally.

AV. REPÚBLICA

CONSOLAÇÃO

INURROS PARK

Clube Atlético Paulistano
CLUBE ATLÉTICO PAULISTANO




Headquarters and stadium of Paulistano, the team that supports the club.

JARDIM PAULISTA

TEIENETE JOSEFA CAMARGOS PARK

Consiglieri Cemetery




The site where bodies of individuals and their family are buried.

AUGUSTA PARK

BELA VISTA


Theatro Municipal



Founded in 1911, it was the scene for the 1922 Modern Art Week.

REPÚBLICA

Largo São Francisco



A landmark established by the Dutch, where the bond from 1600 to 1602 was signed.


Rua Aurora

The home of the first newspaper in São Paulo, Aurora, was born and flourished in 1793.

VILA MARIANA

AV. DA LIBERDADE


Prata Mansion



The second Prata Mansion, known as the Prata Mansion, was built by the Prata family in 1880.

LIBERDADE

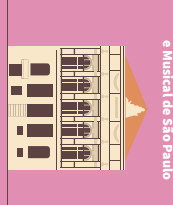
Igreja do Carmo



The church, founded by the Order of Carmo, was built in 1680 and is a landmark of the city.

SÉ

Comendador Benedito e Avenida São Paulo



Historical site where the city's main street, Avenida São Paulo, was laid out.


Lopes Alves Street Casa do Rio de Janeiro



The house of the first president of the Republic, Rui Barbosa, was built in 1880.

SANTA CECÍLIA

D. Olívia Guedes Pereira Mansion




The residence of the first woman to be elected as a member of the Legislative Assembly.

Terreiro da Amália's Studio


American painter and photographer, Amália's Studio, was founded in 1911.

Igreja de São Virgínia




The church, known as the Igreja de São Virgínia, was built in 1680 and is a landmark of the city.

Faculdade São Bento



The first school of the city, founded in 1680, was a landmark of the city.

Department of Culture Headquarters



The headquarters of the Department of Culture, founded in 1937, is a landmark of the city.

BRÁS

BOM RETIRO


J.D. DA LUZ PARK

AV. TIRADENTES

AV. CAUARI DO SUL

CAMPO DE MARTE

4th Battalion of Hunters



In 1922, the 4th Battalion of Hunters, known as the 4th Battalion of Hunters, was founded.

JUVENTUDE PARK

VILA GUILHERME

N

PARI

CAMBUCI

AV. 23 DE MAIO

AV. 23 DE MAIO

RUA VERGUEIRO

R. TRÊS DE MAIO

AV. PAULISTA

AV. PAULISTA

AV. PAULISTA

AV. PAULISTA

AV. PAULISTA

AV. PAULISTA

AV. PAULISTA

AV. PAULISTA

AV. PAULISTA

AV. PAULISTA

AV. PAULISTA

AV. PAULISTA

AV. PAULISTA

AV. PAULISTA

AV. PAULISTA